

FORTUNE GREEN AND WEST HAMPSTEAD NEIGHBOURHOOD PLANNING

COMMUNITY ENGAGEMENT WORKSHOP

15 APRIL 2013

BILJANA SAVIC



PRINCE'S FOUNDATION

FOR BUILDING COMMUNITY



WORKSHOP AGENDA

- Presentation on community engagement tools and ideas
- Discussions on:
 - Aims / focus of engagement
 - Engagement target groups
 - Tools / methods to use
 - Timetable
 - Recruitment of engagement “ambassadors”.

Exploring the existing community networks



Petersfieldtomorrow
Making Petersfield a Better Place

Community Forum Petersfield and surrounding villages

Community Forum Petersfield and surrounding villages
Public Group active 5 months, 1 week ago

Community Forums give local people the opportunity to get involved in decisions made by local councillors that affect their area. They are open to everyone.

You may want to attend a meeting where you live, where you work, or where your children are at school. The aim is to make them welcoming, relevant, interesting and engaging.



EAST HAMPSHIRE
Partners
www.easthants.gov.uk



Association of Petersfield Businesses



Petersfield Community Centre



East Hampshire Chamber of Commerce & Industry



Petersfield Town Council



Petersfield Youth Theatre



Petersfield
Tourist Information Centre 01730 268 829

Home What to do Where to stay Where to eat Whats on History Travel Virtual tour Further info Contact

King William statue Petersfield

Welcome to the ancient market town of Petersfield, set in the glorious countryside of the South Downs National Park.

What's on
Petersfield has a variety of events through the year from music festivals, to food festivals. [Click for more...](#)

Where to stay
Petersfield has a variety of B&B's and Hotels. [Click for more...](#)

Whats to do



PACT
Petersfield Area Churches Together



petersfield housing association limited



PETERSFIELD MUSEUM
LOCAL HISTORY, COSTUME & ART

Petersfield Post
Bordon Post



hfm
HAMPSHIRE FARMERS MARKETS

Petersfield Herald



PETERSFIELD SCHOOL




THE KINGS ARMS

Home About

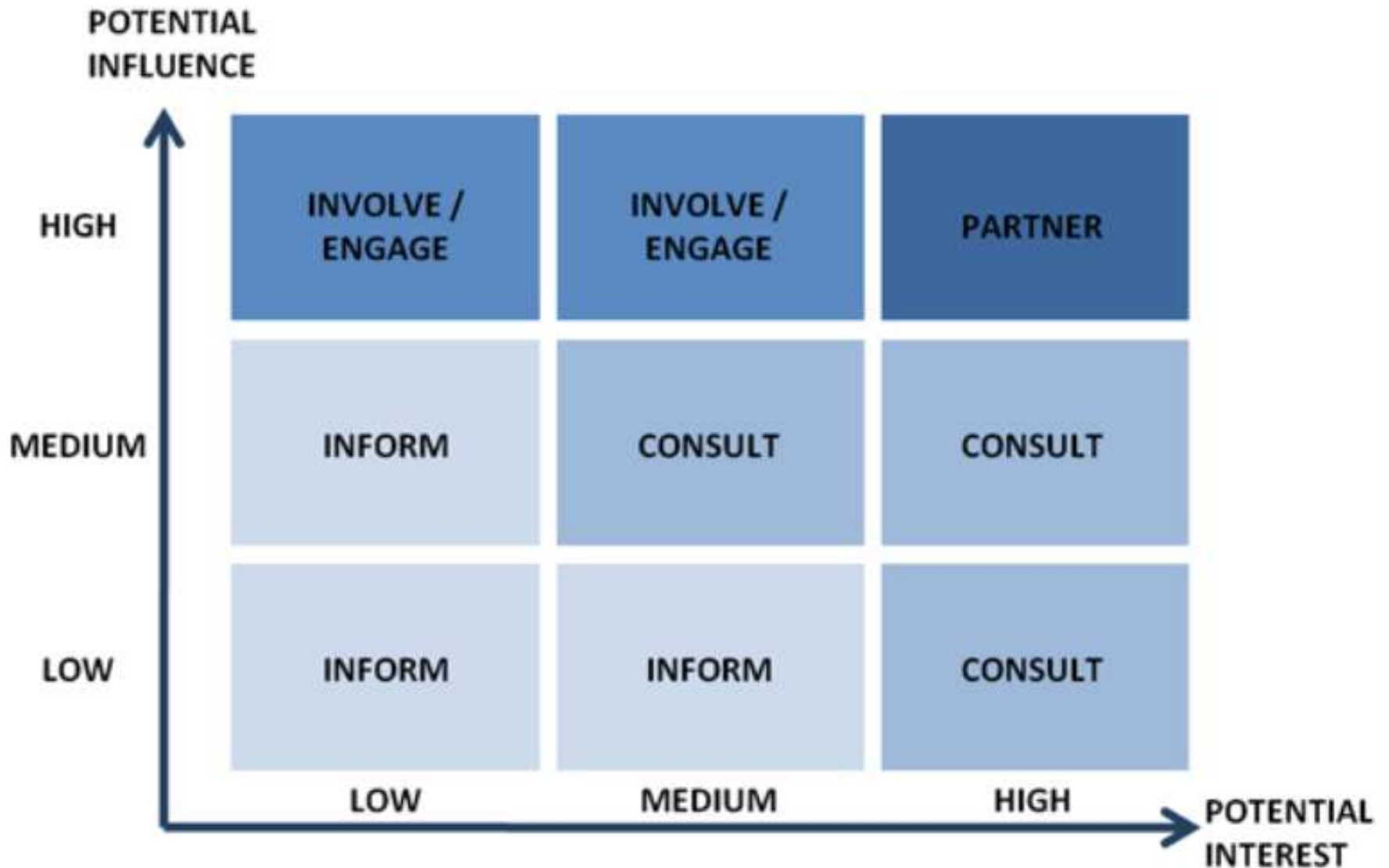


The Kings Arms Youth Project is Back!

Stakeholder analysis




Stakeholder analysis



Outreach methods

- Emails / questionnaires
- Leaflets
- Interviews
- Small group meetings
- Local press announcement
- School projects/ game
- Bespoke web site or existing community or local authority web sites
- Suggestions boxes / boards
- 'Buy into your future' stall at market and /or railways station
- Social media - Facebook, Twitter, etc
- Promotional events



Engagement methods

- Walkabouts
- Role play
- Board games
- Mapping / drawing
- Post-it notes on issues or maps
- Ideas competition
- A day in a life...
- Video soapbox
- Picture analysis
- Storytelling
- Design review
- Photo surveys
- Choice catalogues
- Community/place profiling
- Problem tree
- Transect
- Activity lists / maps



HIGHGATE NF

Results of community engagement
work by HNF to date

The Survey

July to October 2012

Forms delivered to properties and on the website.

Four simple open-ended questions:

- What do you like about Highgate?
- What don't you like about Highgate?
- What does Highgate need?
- Any other suggestions?

Over 250 responses by mid-October.

A poster for the Highgate Neighbourhood Forum. The top section has a red and white patterned background with the text 'Highgate Neighbourhood Forum' in blue, 'Your Future' in red, and 'Your Highgate' in red. Below this is the subtitle 'Why the Neighbourhood Forum matters' and 'How you can get involved'. The middle section has a blue background with the heading 'What is the Highgate Neighbourhood Forum?' and a paragraph of text. The bottom section has a white background with the heading 'What can we do?' and a paragraph of text.

Highgate Neighbourhood Forum
Your Future
Your Highgate

Why the Neighbourhood Forum matters
How you can get involved

What is the Highgate Neighbourhood Forum?

Under the new Localism Act, communities are encouraged to set themselves up as neighbourhood forums. Amenity groups, residents' organisations and individuals in Highgate, supported by all our local Councillors, came together and decided to set up the Highgate Neighbourhood Forum, covering broadly the N6 postcode area. We are now applying for formal designation to both Camden and Haringey Councils.

What can we do?

Once formally designated, we can put together a neighbourhood plan which looks at the development of the area. We can also identify, and even buy "community assets" or act as "neighbourhood developers". We can incorporate issues like transport, security or the environment into the plan.



The main Neighbourhood Planning event will take place from 31 January to 02 February 2012. It will be run by the Prince's Foundation for the Built Environment, who are providing support to Wolverton Steering Group under the scheme funded by the Department for Communities and Local Government.

As part of this process, you are invited to attend the following public sessions:

TUES 31 JAN
TUESDAY 31ST JANUARY, 7PM - 8.30PM
PUBLIC OPEN MEETING - ST GEO RDE'S CHURCH, WOLVERTON
Refreshments available from 6.30pm

This is an opportunity to find out about Neighbourhood Planning and what the project is trying to achieve in Wolverton. You will also be able to share your concerns and aspirations for the Town Centre and feed into the design brief for the Neighbourhood Plan.

THUR 02 FEB
THURSDAY 02ND FEBRUARY, 7PM - 8.30PM
PUBLIC OPEN MEETING - ST GEO RDE'S CHURCH, WOLVERTON
Refreshments available from 6.30pm

This Public Open Meeting ends the three day event and is an opportunity to hear about and comment on 15 outcomes and recommendations, including design ideas for possible changes to the Town Centre in the short, medium and long term.

The Prince's Foundation will also hold a stakeholder day on Wednesday 01 January. This will involve representatives of various community groups, town and Milton Keynes councillors and senior officials, relevant landowners, developers, and technical advisers to understand in more detail the issues and aspirations for the Town Centre and how they can be translated into proposals for change.

Attendance at this day is by invitation only, but if you are involved with a local group that would like to be represented, please contact Marie Osborne, Convenor, Wolverton Steering Group on 07967 059423 or m.osborne@hmcocall.co.uk.

If you would like to speak to someone please contact:
Marie Osborne Convenor, Wolverton Steering Group
07967 059423 | m.osborne@hmcocall.co.uk
Rhona Turlitt Senior Planning Officer, Milton Keynes Council
03300 251213 | rhona.turlitt@milton-keynes.gov.uk
info@futurewolverton.co.uk | www.futurewolverton.co.uk

Have **YOUR** say

Wolverton has been chosen to be one of the first communities in the country to test radical new planning rights.

Neighbourhood Plans, which were recently introduced in the Localism Act, are designed to give local people a much greater ability to decide the future of the place where they live and work.

This leaflet is being delivered to every household and businesses in the Wolverton area to give more information about the Neighbourhood Planning process for the Town Centre. It also publicises a 3 day Neighbourhood Planning event which will take place at the end of January / beginning of February.

We need your help to come up with ideas for the Town Centre that can be delivered in the short, medium and long term.

futurewolverton.co.uk



YOUR CHOICE YOUR FUTURE YOUR WOLVERTON

Over the next year, residents and businesses in Wolverton will be given the opportunity to develop a Neighbourhood Plan for the Town Centre.

The exact area to be covered by the Neighbourhood Plan is illustrated in the central spread of this leaflet. Use the plan to note your opinions - draw your ideas and sketch your thoughts.

Over the next few months we will be considering all the important issues relating to the development and regeneration of the Town Centre:

- the short, medium and long term future of the Agora
- the impact of the Tesco store redevelopment
- the long term development of the Railway Works site

By preparing a Neighbourhood Plan for Wolverton Town Centre local people will be able to influence the:

- look and feel of new development
- location of new shops, offices and housing
- movement of people, cars, cyclists and buses
- improvements to the streets and public spaces

A Neighbourhood Plan section of the Future Wolverton website has been established to provide ongoing information and you can sign up for an e-newsletter if you want to be kept informed.

futurewolverton.co.uk

FREQUENTLY ASKED QUESTIONS

What are Neighbourhood Plans?
Prepared by a community themselves, a Neighbourhood Plan can address issues such as where new development should take place, what improvements are needed to roads, footpaths and cycle routes and how the housing needs of the local community should be met.

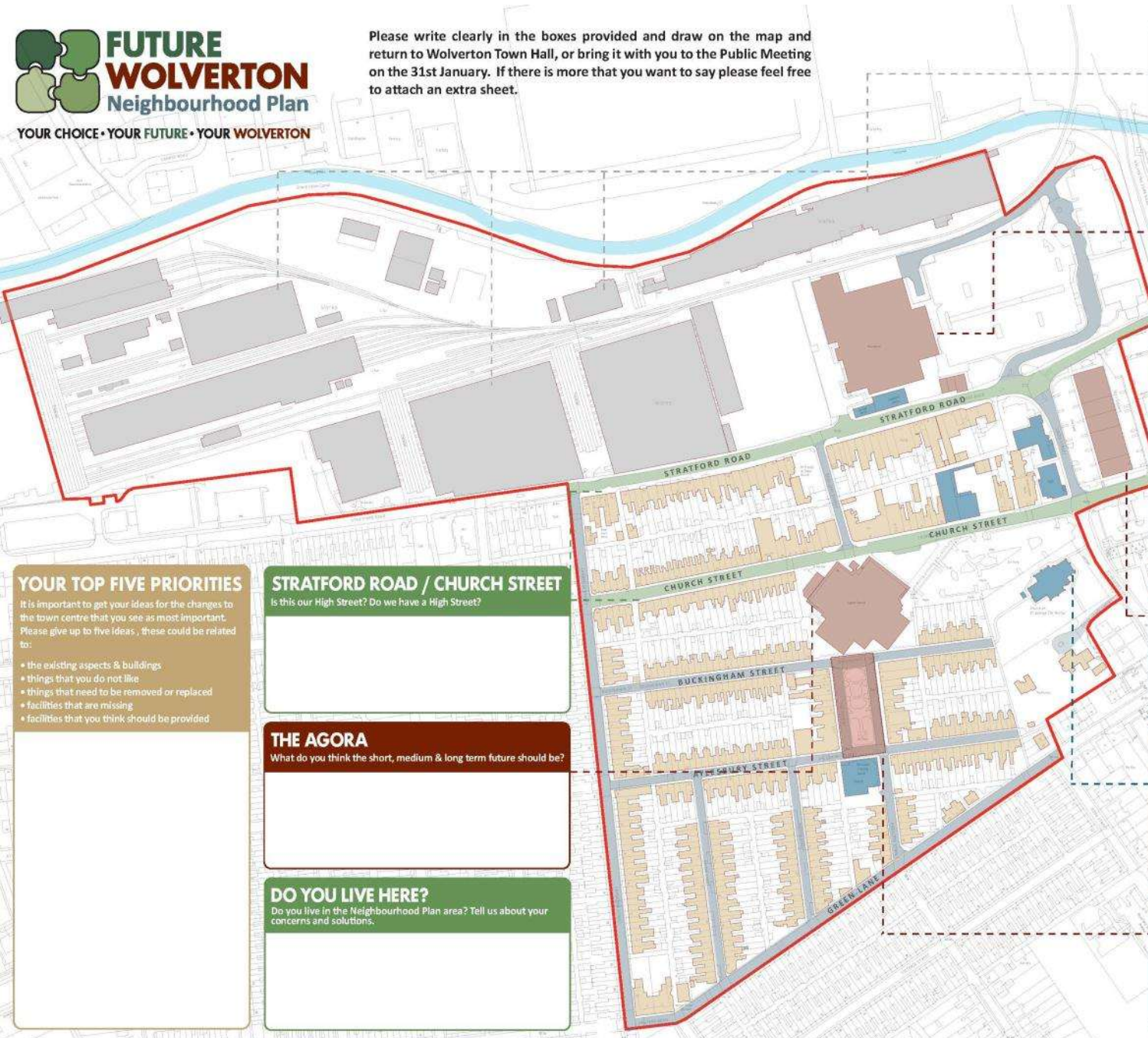
Who is leading the process?
The idea of using Wolverton Town Centre as one of the pilot neighbourhood plan areas came from Wolverton Steering Group, supported by Milton Keynes Council. Wolverton Steering Group is a partnership organisation which has taken over from Wolverton UN Limited in leading on the delivery of the regeneration of Wolverton.

- Partners on the group include:
- Wolverton & Greenleys Town Council
 - Churches Together in Wolverton
 - Wolverton Business & Enterprise Alliance
 - Voluntary and Community sector
 - Wolverton Society for Arts & Heritage
 - Milton Keynes Council

What will the result of the Neighbourhood Plan process be?
The Neighbourhood Plan will result in a master plan for the Town Centre which, if approved by a local Referendum, will be "adopted" by Milton Keynes Council and used to guide future redevelopment of the Town Centre.

Why should I get involved in the Neighbourhood Plan process?
The Neighbourhood Plan process is your opportunity as a resident or business owner in Wolverton to influence the future development of the Town Centre. We want to hear what you think of the Town Centre at the moment but, more importantly, we need your help to come up with ideas for how to improve it.

Please write clearly in the boxes provided and draw on the map and return to Wolverton Town Hall, or bring it with you to the Public Meeting on the 31st January. If there is more that you want to say please feel free to attach an extra sheet.



RAILWAY LANDS
If redevelopment happens in the long-term, what form should it take?

TESCO
Tesco is expanding. How can we best integrate the store into the Town?

TRANSPORT IMPROVEMENTS
Tell us what you think about transport improvements in the Town Centre e.g. the movement of buses, cars, cyclists and pedestrians. Indicate on the plan any issues there are e.g. parking, traffic etc.

GLYN SQUARE
What do you think the short, medium & long term future should be?

ST. GEORGE'S CHURCH
Could the Church building, together with other community buildings play a role in the Town Centre?

THE SQUARE
What do you think about The Square now and what the future should be?

YOUR TOP FIVE PRIORITIES
It is important to get your ideas for the changes to the town centre that you see as most important. Please give up to five ideas, these could be related to:

- the existing aspects & buildings
- things that you do not like
- things that need to be removed or replaced
- facilities that are missing
- facilities that you think should be provided

STRATFORD ROAD / CHURCH STREET
Is this our High Street? Do we have a High Street?

THE AGORA
What do you think the short, medium & long term future should be?

DO YOU LIVE HERE?
Do you live in the Neighbourhood Plan area? Tell us about your concerns and solutions.



FUTURE WOLVERTON Neighbourhood Plan Survey

Have *YOUR* say

At the beginning of 2012 the Town Council and Wolverton Steering Group started work to prepare a Neighbourhood Plan for the Town Centre and the Railway Lands.

From earlier consultation, three main issues emerged:

Agora:

an eyesore splitting up the town but has useful and valuable shops.

Streets and spaces:

problems with the movement of people, cycles, cars and buses, and a poor quality environment.

Railways Lands:

unknown future and currently cut off from the Town Centre.

Tell us what you think:

We are now suggesting some practical ways in which the Town Centre might be improved and the Railway Lands protected from unsympathetic development.

Please let us have your comments, questions and concerns by filling in the survey form or online.

For more information see www.FutureWolverton.co.uk

Town Centre Vision

We have come up with some words to describe the community aspirations for the Town Centre.

"The Neighbourhood Plan seeks to ensure that Wolverton Town Centre is a vibrant, attractive and distinctive neighbourhood that reflects the town's rich railway heritage and its diverse business and residential population.

The Town Centre will have a variety of shops, places to eat and drink, offices and services, alongside existing and new homes, making it an attractive place to live, work and visit. It will be known for its high quality environment where streets are open, public spaces present opportunities for local people to socialise and gather together for community events.

The Town Centre will be safe and easy to move around on foot and cycle and will be well connected with the rest of Milton Keynes and beyond by public transport."



The approved Wolverton Town Centre Neighbourhood Plan area. (Large scale plan may be viewed on the website)

Neighbourhood Plan Objectives

The final Neighbourhood Plan will contain site specific changes to the Town Centre, in detail for the Agora site and in outline for the Railway Lands. Together, the proposals have the following objectives:

Transport and movement:

Improve movement into and around the Town Centre. Encourage walking, cycling and use of public transport. Improve access to sites and areas of value.

Design and heritage:

Protect and enhance local distinctiveness, the Town Centre's built heritage and its setting, and improve the quality of its environment.

Housing:

Provide a diverse housing stock within the Town Centre to meet the needs of existing and future local people.

Economic development:

Improve the economic vitality and viability of the Town Centre and sustain economic growth and competitiveness.

Social, cultural and leisure facilities:

Encourage development that addresses the social, cultural and leisure needs of the area.

Do you have any other comments, including on the Vision for the Town Centre (continue on a blank sheet of paper if needed)

We would like to know who is responding to this survey but you do not have to provide this information.

Name:

Address:

Postcode:

Email address:

(if you would like to be kept in touch and receive the Future Wolverton e-newsletter)

Neighbourhood Plan Event Have YOUR Say!

Future of Wolverton Town Centre (including Railway Lands)

Tuesday 11th December 7:00 pm St George's Church

Refreshments served from 6:45pm

Have **YOUR** say - complete and return this questionnaire - or answer online

Actions to deliver the Town Centre Vision

The Agora site

In the earlier consultation most people identified the Agora site as crucial to the future of the Town Centre and the view of the vast majority was that the Agora site should be re-developed.

We want to ensure we hear from as many people as we can. If you are a local resident, business or visitor, please tell us what you think.

What would you do about the Agora?

Tick your preferred option:

- Redevelop the Agora and surrounding site**
- Keep the Agora building**

Very Important
Important
Less Important

If the Agora is redeveloped, which of the following things would you consider important:

- Reconnect Radcliffe Street to improve the link between The Square and Church Street
- Build a mix of new shop units so that the Co-op, the Post Office and other valued traders currently within the Agora can stay in Wolverton Town Centre
- Create public open spaces to improve the environment and support street markets and community events
- Build larger retail units to a modern standard to attract a range of small and medium-sized national brands
- Build a range of homes in the Town Centre which meets the needs of older and younger people, including through the provision of a Retirement Home and flats above shops
- Build commercial office space
- Ensure there is a mix of on-street parking and car parks sufficient to support the Town Centre economy
- Follow the historic grid street pattern, incorporating larger, taller buildings on the corners and other key places
- Improve links between the local shopping areas (The Square and Church Street) and Glyn Square and Stratford Road which currently tend to attract more people from outside of Wolverton



Town Centre generally

To deliver on the Town Centre Vision, certain changes are going to have to take place to buildings, roads and public areas.

Very Important
Important
Less Important

What do you consider important:

- A comprehensive street improvement scheme for Church Street, Radcliffe Street and Creed Street, including some use of one-way streets, dedicated bus bays, wider pavements, to enhance the environment and improve Gateways into the Town
- Ensure streets have attractive shopfronts and active frontages and public spaces are well designed
- Enhance views of St George's Church and other key buildings in the Town Centre, such as The Queen Vic and Madcap.
- Improve public space by de-cluttering, better pavements, co-ordinated street furniture and signage
- Improve pedestrian and cycle routes to the Rail Station, Wolverton Park, Secret Garden and canal. Improve pedestrian crossing at Tesco roundabout and widen footway
- Install heritage murals and open up views of Wolverton Park and the canal from along Stratford Road
- Potential to develop a Town Centre Heritage and Community Hub to promote and publicise Wolverton's important heritage
- Build on the corner of Creed Street/Stratford Road (Town Hall car park) to reinforce the important entrance to the Town Centre from the Rail Station

Railway Lands

It was decided to include the Railway Lands in the Neighbourhood Plan area because of the impact that the redevelopment of the Railcare site could have on the Town Centre.

Railcare currently occupies the site and has no current plans to move. This means that any new development will only take place in the longer term (more than five years when Railcare indicate they may consolidate their operations on the site).

The current Milton Keynes Local Plan (adopted in 2005) designates the site as employment land and so unless other suitable uses are proven, it should remain so.

The earlier consultation supports retaining employment use, but should alternative proposals come forward they should contribute to the vibrancy of the Town Centre and follow some of the principles set out below.

Very Important
Important
Less Important

What do you think?

Any redevelopment of the Railway Lands should:

- Reflect the historic grid street layout of the rest of Wolverton with a route linking directly to the town centre where Radcliffe Street currently meets Stratford Road
- Enable the opening up of views and access into the site through the wall along Stratford Road
- Improve access to and across the Grand Union Canal
- Use some of the historic railway buildings on the site
- Promote heritage use of part of the site
- Make better links between Tesco and the rest of Wolverton Town Centre
- Include new housing if future surveys show a need



Return the survey by 18th January 2013 to:

- Wolverton Town Hall;
- Greenleys Community Centre;
- Buskers Café (Wolverton Park); or
- Galleon Pub (Old Wolverton).

Or complete the online survey

at www.futurewolverton.co.uk/survey

To find out more

To find out more about the Neighbourhood Plan and to discuss it with the people involved in the Neighbourhood Plan Steering Committee, come to the event on Tuesday 11th December at St George's Church at 7pm.

YOUR CHOICE YOUR FUTURE YOUR WOLVERTON



For more information visit the website:

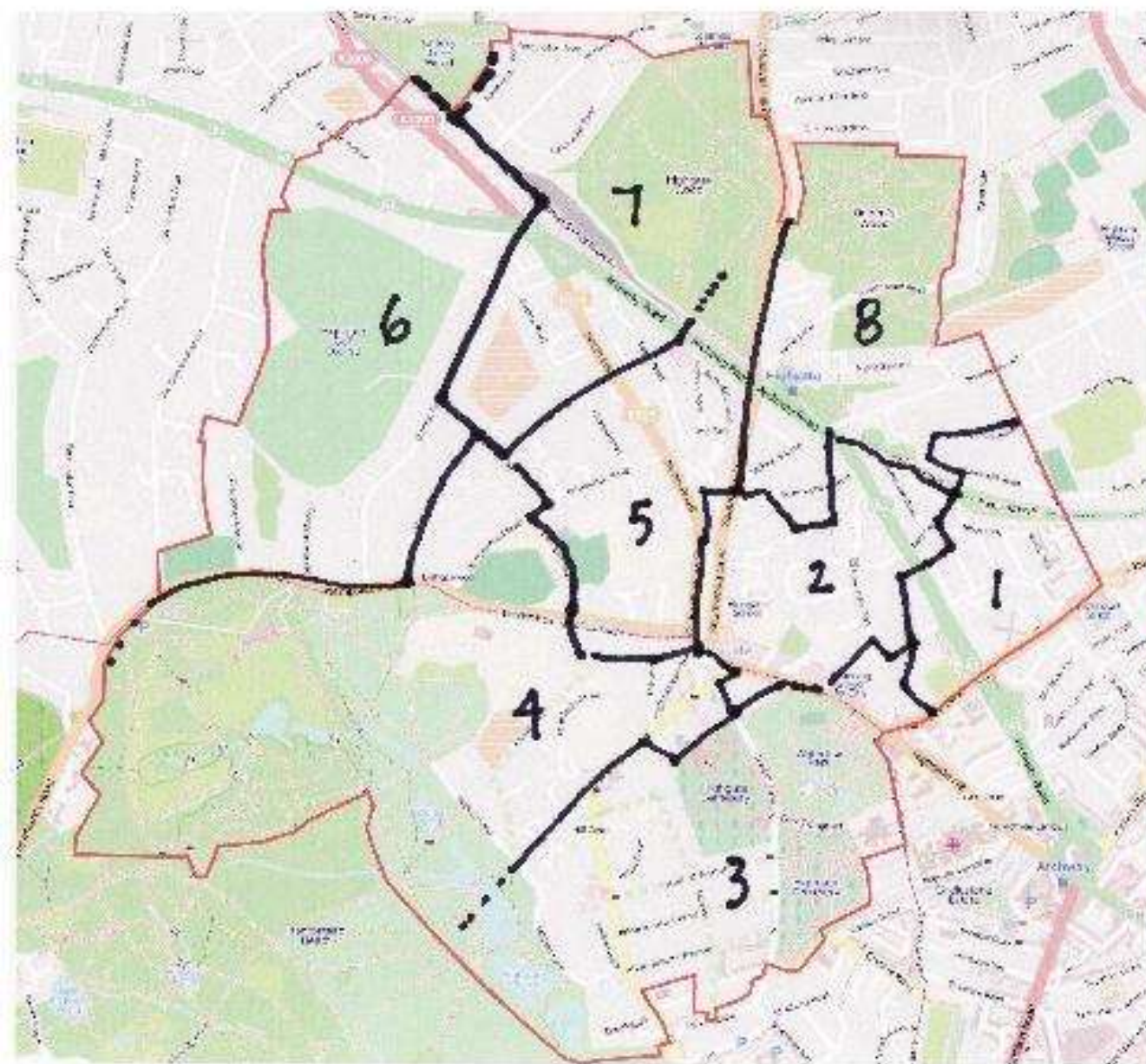
futurewolverton.co.uk

HIGHGATE NF

Results of community engagement
work by HNF to date

Placecheck Walkabout

September 2012

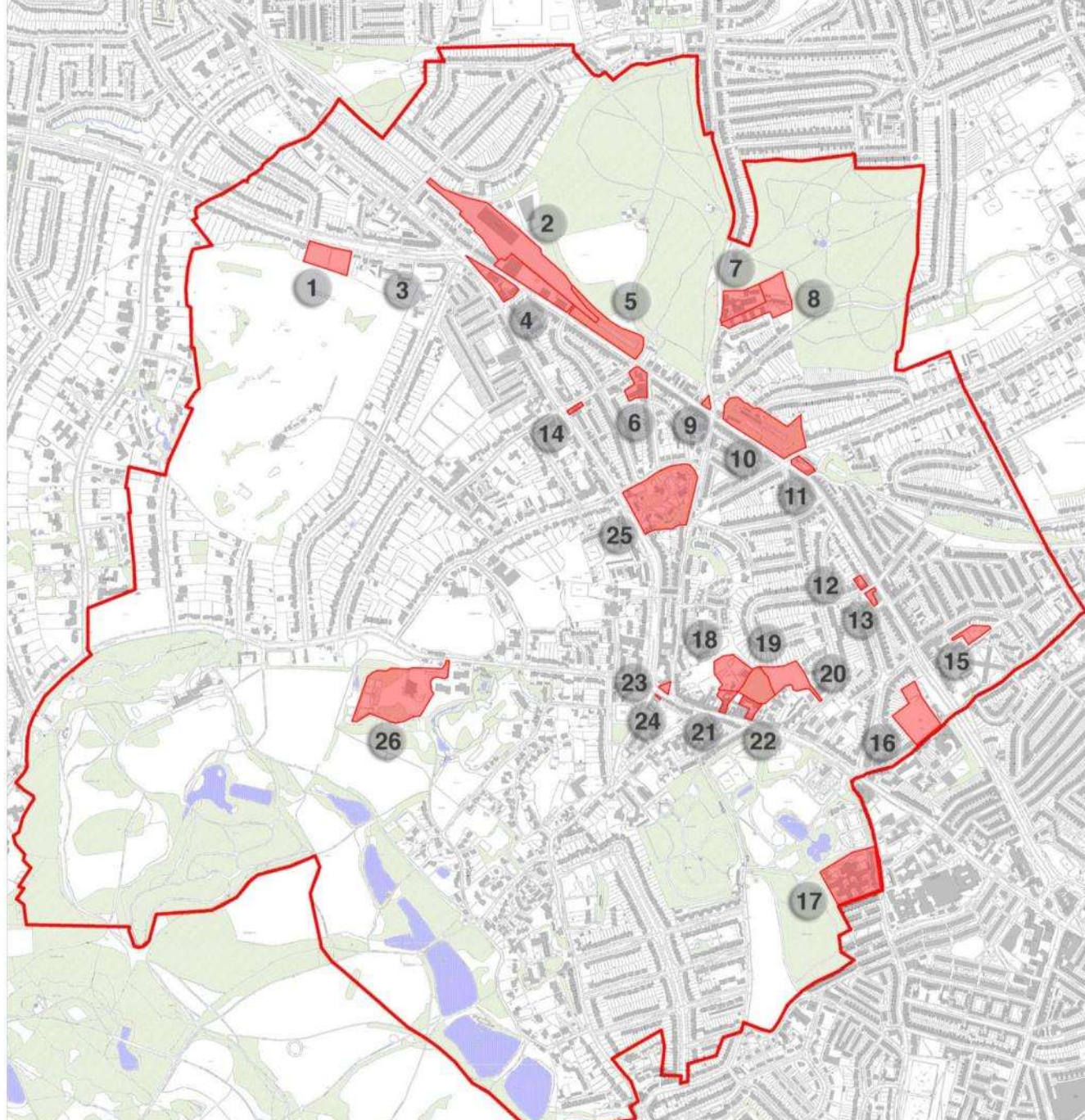


The Highgate Neighbourhood was divided into 8 areas, with a team of around 4 people to undertake a walkabout of each area.

They were briefed to identify:

- things they liked
- things they disliked
- things that we should work on.

The findings were presented for discussion on 27th September, 2012.



Identified potential development sites

KEY PIECES OF PUBLIC ENGAGEMENT & OUTPUTS TO DATE

Spring/ Summer 2012 → Sept 2012 → Nov / Dec 2012 → Jan 2013

Website / Online
Questionnaire

HIGHGATE NEIGHBOURHOOD FORUM
Welcome About Forum Plan Placecheck Your Views Contact us
Constitution & Minutes Views of children

Welcome to Highgate



Welcome to the website of the Highgate Neighbourhood Forum
Under the new Localism Act, communities are encouraged to set themselves up as neighbourhood forums. Activity groups, residents' organisations and individuals in Highgate, supported by all our Councillors, came together and decided to set up the Highgate Neighbourhood Forum, covering broadly the N6 postcode area.

We're on our way!
In late May 2012, our inaugural AGM adopted our Constitution and elected our first Committee. Now we are applying to Camden and Haringey Councils for designation as a neighbourhood forum.

Children's dreams



Place Check



'N6 Folk! Join the conversation. One Plan. Your N6 Highgate Plan.

Making the Highgate Neighbourhood Plan & Action programme



A fantastic start. Use and map the insights shared.

Discover more local insight/ideas/action and introduce people to each other that can make a difference right from the start ...

OBJECTIVES FOR THE ON-GOING ENGAGEMENT PROCESS

Open: Everybody can contribute and we meet people where they are.

Messy: Merge engagement activities with food, art, culture, entrepreneurs, testing of proposals, small improvement projects and fun for children and adults.

Meaningful: Ask questions that matter to people.

Delightful: People are busy so aim to use light-hearted and conversational tools.

Unique: What talents, amazing people and stories are hidden and could be discovered and shared by improving the area during the process?

Informative: Provide basic info and how one could get more involved.

Hand-made: Make as many tools locally by asking for help.

Transferable: Comments are recorded visually and usable across media platforms.

Flexible: Be light on your feet. Change things if you feel a different location/questions works better.

'A bit surprising': People are busy and being a little different might catch their attention.

Doable: Time is limited and resources are tight so be realistic about the time people can commit to the engagement activities. **AND MOST IMPORTANTLY Do what is possible while enjoying working with each other!**







TopTip Make sure all your dialogue tools are mobile!

Engagement with local traders

In December 2012, we asked traders in the Archway Road and Highgate High Street for their “three ideas to improve Archway Road / Highgate High Street”.

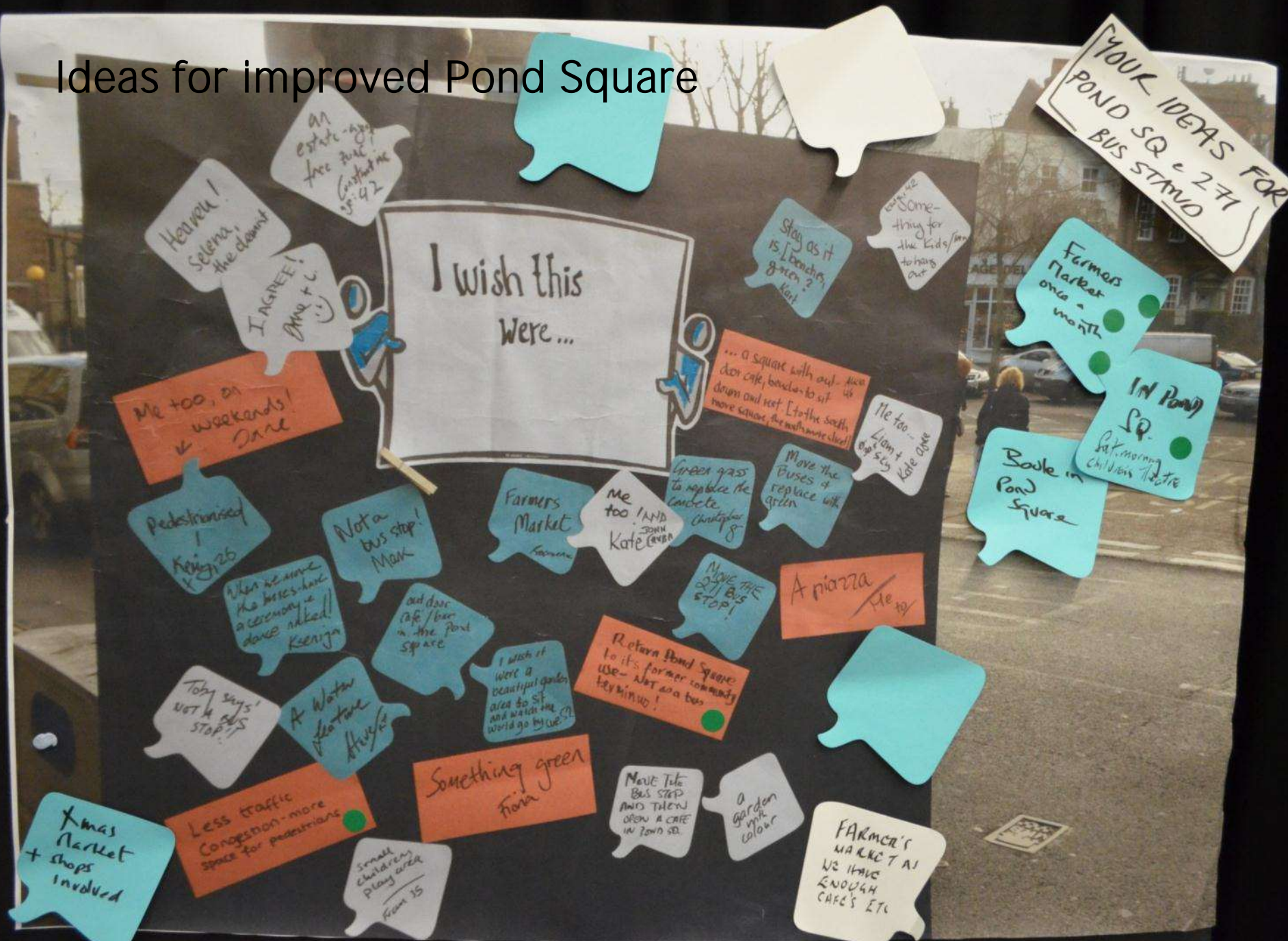
We also asked shoppers for their ideas on improving the 271 bus terminal area.



PRINCE'S FOUNDATION

FOR BUILDING COMMUNITY

Ideas for improved Pond Square



I wish this were...

YOUR IDEAS FOR POND SQ - 277 BUS STAND

Heaven! Selena, the clown

an estate agent free just contact me 3142

I AGREE! Dave + C

Stay as it is I benches, green? Karl

organise something for the kids/fam to hang out

Farmers Market once a month

1st Pond SQ. Sat morning Children Theatre

Book in Pond Square

Me too, on weekends! Dave

... a square with out- door cafe, bowls-to sit down and rest. E-to the south move square, for north more street

Me too... Liam + Big sis Kate come

Pedestrianised / Kevin 26

Not a bus stop! Mark

Farmers Market

Me too! AND JOHN KATE

green grass to replace the concrete

Move the Buses & replace with green

When we have the buses have a ceremony & dance naked! Keenja

out door cafe/bar in the pond square

I wish it were a beautiful garden area to sit and watch the world go by

Move THE BUS STOP!

A piazza

Tom says! NOT A BUS STOP!

A Water feature

Return Pond Square to its former community use - Not as a bus terminus!

Xmas Market + shops involved

Less traffic Congestion - more space for pedestrians

Something green Fiona

Move the BUS STOP AND THEN OPEN A CAFE IN POND SQ.

a garden with colour

FARMER'S MARKET AS WE HAVE ENOUGH CAFE'S ETC

small childrens play area from 15

I WISH THIS
WERE...



PRINCE'S FOUNDATION

FOR BUILDING COMMUNITY

MAKING DAY

Invite local people to a 'Making Day' during:

- all design and build together : perhaps a mobile blackboard or bench with board that will be used as your means to get around and gather ideas, thoughts and meet your neighbours.
- Making the banners with the agreed questions.
- Packing the tool bags for groups that want to do an exercise with their group.
- Consider carrying out a small improvement project locally.



PRINCE'S FOUNDATION
FOR BUILDING COMMUNITY

DIALOGUE and
DOCUMENTATION
TOOLS

I wish this
was...label

My wish for
(your place)
is... label

Branded bag
for all the
tools

Blackboards
with 3 top
ideas to
improve
question

Wooden pegs,
string, tape,
clue, chalk,
sponge, tissue

A good camera
for taking and
sharing
pictures



Your questions
on big
sheets : If I
were Mayor I'd

My 3 best
ideas to
improve this
(place/street)

My 3 best
ideas to make
(your place/
street) more
attractive

Invitation
cards
(for personal
invites)

Thick black
pens

Large sticky
facilitation
cards

Balloons with
your logo

Example of wish card,
invite to workshop
events and name tags

MY WISH FOR
KENTISH TOWN
IS...

A NEW PLAN FOR
KENTISH TOWN
JOIN US AND MAKE IT HAPPEN!

- Stage 1: Tuesday July 3 at 6.30pm
- Stage 2: Thursday July 5 at 6.45pm

at St Luke's, Osney Crescent NWS 2AT

My name _____ My street _____

Please submit your card in the box on the stationery counter at Kentish Town Post Office by Monday 2 July

KT
Ambassador
John

KT
Ambassador
Paul

KT
Ambassador
Chris

KT
Ambassador
Caroline

KT
Ambassador
Mayerly

KT
Ambassador
Belinda

KT
Ambassador
Angela



Bognor says ...!
Exhibition in February
Bringing it all together in a
delightful exhibition.



The Old Market Wish Cart



Cart made by Old Market Neighbourhood Forum, Bristol

Wish cards

130 wish cards collected at 8 locations / gatherings across Highgate (areas targeted because few people in those locations had responded to the Survey questionnaire) during Dec 12 and Jan 13.

Key themes:

- Streets / transport / traffic 32% (42)
- Pond Sq /271 Bus 20% (26)
- Social / culture / cohesion 17% (22)
- Economic activity 15% (20)
- Green spaces / buildings / heritage 6% (8)
- Other 9% (12)



PRINCE'S FOUNDATION
FOR BUILDING COMMUNITY

Community Planning Workshop, Jan 2013

Event programme

16 January First Public Open Session

Gather further
public input

17 January Stakeholder Day

Develop vision and
key strategies

18 January Internal Working Session

Compile results

28 January Second Public Open Session

Present results of
Workshop



PRINCE'S FOUNDATION

FOR BUILDING COMMUNITY

The purpose of the Workshop

- To consolidate the findings of the community engagement to date and gather further views
- To begin the process of developing ideas and strategies that can feed into the Neighbourhood Plan
- To do this in a collaborative way with local residents and key stakeholders
- There are no preconceived ideas
- The Workshop will not result in a Neighbourhood Plan – it will be drafted in the future
- There will be lots of opportunities to feed in your ideas and views - this is just the next step in the process!



Exhibition and Public Open Meeting 16 Jan 2013



Exhibition and Public Open Meeting , 16 Jan 2013

Approximately 80 people attended

Agenda for the evening

1. Welcome and introduction by HNF
 - Purpose, objectives and issues
 - Why The Prince's Foundation was asked to help
 - Results of the survey and Place Check
 - Results of the Plan Group work to date
2. Introduction by The Prince's Foundation
 - Who we are
 - CLG programme overview
 - Proposed programme of events
3. Interactive exercise facilitated by The Prince's Foundation
 - Aspirations – what are we working towards
 - Ideas gathering – achieving the aspirations
4. Q&A on key issues



PRINCE'S FOUNDATION

FOR BUILDING COMMUNITY



Where
do you
live?

About Highgate
- some evidence

Tell Us
- how
- you
- feel

Highgate
Qualitative
Findings



Summary of Plan Group work to date

Feedback provided to date grouped under themes:

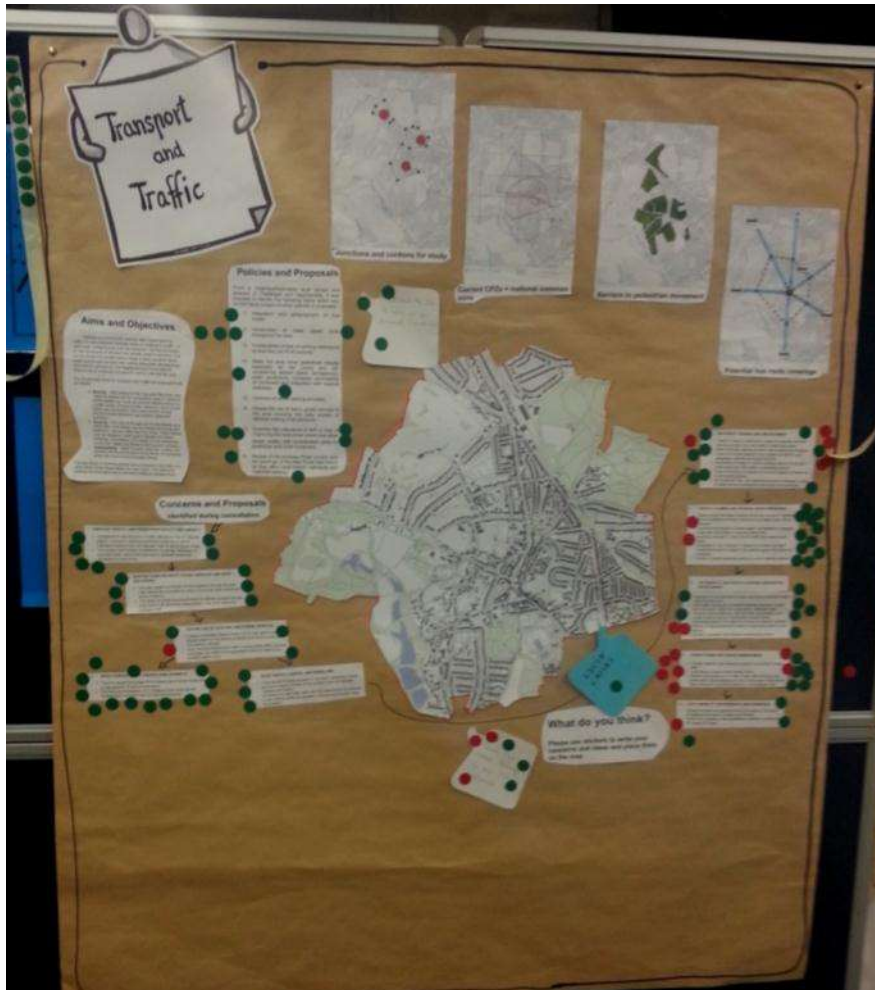
1. Heritage and development
2. Transport and traffic
3. Open spaces
4. Social and community
5. Economic activity



PRINCE'S FOUNDATION

FOR BUILDING COMMUNITY

Transport and traffic



Highgate has always been a traffic hub but it is also being ripped apart by it. Consultation identified the following issues:

- Integration and enhancement of bus routes
- Fundamental review of parking restrictions so that they are fit for purpose
- Make the area more pedestrian friendly especially for the young and old, considering shared space carriageways, wider pavements, increased permeability of movement and integration with regional walkways
- Optimise on-street parking provision
- Assess the use of heavy goods vehicles in the area ensuring the easy access of vehicles making local deliveries
- Examine key intersections with a view to improving the local street scene and urban design quality, with consideration given to pedestrian and cycle movement
- Introduction of new, safe cycle routes wherever possible across the neighbourhood.



PRINCE'S FOUNDATION

FOR BUILDING COMMUNITY

Key

- Favourite places in Wolverton
- Least favourite places in Wolverton



Places in Wolverton you like and dislike



Key

- Areas for improvement

Wolverton Town Centre - Areas for improvement

Stakeholder Day

17 Jan 2013



Stakeholder Day, 17 Jan 2013

40 people attended

Agenda for the day

1. Welcome and introduction by HNF
 - Objectives and issues
2. Presentation from The Prince's Foundation
 - Process and principles
 - Summary of public session from previous night
3. Technical presentations by LB Camden and Haringey
 - Planning context
 - Transport
 - Economy
 - Community facilities
4. Q&A
5. Group workshop 1 - Identifying key issues and priorities
6. Lunch
7. Group workshop 2 - Developing responses to the priorities
8. Group work feedback and plenary discussion.



PRINCE'S FOUNDATION

FOR BUILDING COMMUNITY





...of the ...
...of the ...
...of the ...
...of the ...
...of the ...
...of the ...
...of the ...
...of the ...
...of the ...
...of the ...

Tell Us

**Exhibition and Public Open Meeting
28 Jan 2013**

Exhibition and Public Open Meeting, 28 Jan 2013

Over 80 people attended

Agenda for the evening

1. Welcome and introduction by HNF
2. Presentation by The Prince's Foundation
 - Workshop results
 - Recommended next steps
3. Q&A / discussion
4. Interactive session
 - Voting on draft policies, actions and proposals
 - Contributing further ideas and views



PRINCE'S FOUNDATION

FOR BUILDING COMMUNITY

my Wish
for
Highgate is...





Strengths, weaknesses and opportunities exercise

Local residents and stakeholders were invited to comment on whether they agreed or disagreed with the workshop outcomes, by sticking either a green or red sticker on each of the proposals, both drawn and text based.






































The following pages include images of the drawings and tables with the stickers attached and give an indication of the agreement/disagreement of each outcome.



PRINCE'S FOUNDATION

FOR BUILDING COMMUNITY

Heritage and development

ISSUE / OBJECTIVE	ACTIONS / NEXT STEPS / INFORMATION GATHERING	IS A PLANNING RESPONSE NEEDED / POSSIBLE NDP POLICIES
Protect and enhance heritage and conservation areas	<ul style="list-style-type: none"> Review statements for CAs in both Boroughs   <i>Don't know what to do</i> Identify and publicise Heritage Assets within its area   Work closely with authorities to ensure the aims of the CAs fulfilled    Gather evidence – survey applications for large developments and consider cumulative detrimental effect  	<ul style="list-style-type: none"> Review whether additional detailed policy on each CA sub-area needed Mitigate the impact of detracting features as identified in the Conservation Area Appraisals 
Basements	<ul style="list-style-type: none"> Gather evidence – look at existing adopted policy and ground studies, what more can be done?        	<ul style="list-style-type: none"> Review whether additional detailed policy needed <i>NB: Heritage has no basement policy so 2000; Caution though most of it's used in the Lea Valley conservation area.</i>
Affordable housing sites	<ul style="list-style-type: none"> Make contact with Whittington Hospital – future use being considered by them?   Consider other sites?     	<ul style="list-style-type: none"> Site allocation/design principles for this site – only if there is proof that hospital will move away
Infill/gap sites might help improve character and economy of the area	<ul style="list-style-type: none"> Gather evidence - use Placecheck and contact landowners to find out their views   Discuss with boroughs and review local plan designations, call for sites work  	<ul style="list-style-type: none"> Consider whether to do a 'Site Allocation' – land use and deliverability are important technical factors  Consider whether to do 'Design Principles' for one or more sites 
The Bowl – retain its special character   	<ul style="list-style-type: none"> Consider funding issues associated related to proposed High Str improvements Undertake more local engagement on what the community really values?    Conservation area status     	<ul style="list-style-type: none"> Appears protected by recent case law

Other – tell us if we've missed anything important

ISSUE / OBJECTIVE	ACTIONS / NEXT STEPS / INFORMATION GATHERING	IS A PLANNING RESPONSE NEEDED / POSSIBLE NDP POLICIES
A STATE SECONDARY SCHOOL.	! Difficult to think of a site. but possible negotiation with state schools within the area to 'morph' their boundaries so Highgate is not a "black hole".	
TOP MCHT. JARGON ON COMMENT STREETS		
Archway Road (lower end)	Combine with Harroley to narrow the road. so it can be used as local road/courtesy etc. the short stretch of widened road does not facilitate traffic flow. And add cycle lanes!	
The 'overground' station next to Highgate Tube	Re-develop; safe?	
The tunnels on Parkland Walk.	Are they safe or would it cost too much money to make safe? Don't forget the resident war colonies	
Wintonhurst?	When will it be finished?	
Business	The more business the better. The more the better. The more the better. The more the better.	
Encouragement of big businesses in an area of small but important convenience shops especially Northwood Stores	Why can nothing be done about Sainsbury opening a branch in Archway Rd - Bad for Community - bad for parking & road congestion. Why was the Community group never consulted?? by Harroley - by Highgate Society?	
HUBS ON NF BOUNDARIES	MAKE SURE MAPS SHOW HUBS SHARED WITH OTHER AREAS EG SWAN'S BIG ROOM ABOUT BOTTOM OF ARCHWAY RD AND OTHERS	



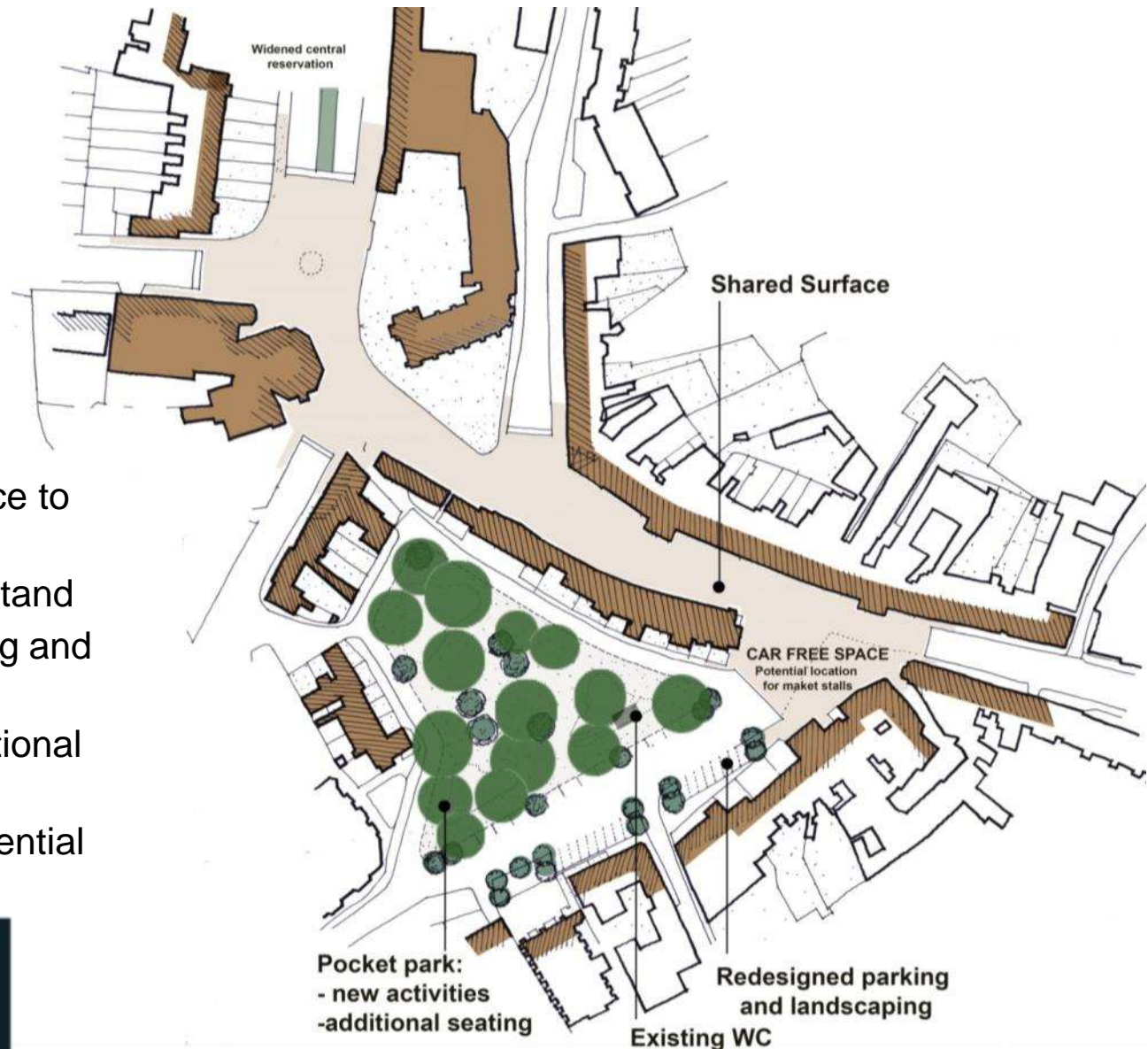
Emerging ideas – Strategic diagram



PRINCE'S FOUNDATION
FOR BUILDING COMMUNITY

Emerging ideas - Village centre

- Proposed shared surface to unify the village centre
- Relocation of 271 bus stand
- Redesigned landscaping and car parking
- New activities and additional seating in Pocket Park.
- Car free space with potential to hold market stalls



PRINCE'S FOUNDATION

FOR BUILDING COMMUNITY

Village centre - existing



PRINCE'S FOUNDATION

FOR BUILDING COMMUNITY

Village centre - proposed



PRINCE'S FOUNDATION


FOR BUILDING COMMUNITY



KENTISH TOWN SQUARE



Examples from elsewhere



Examples from elsewhere

Ten lessons for consulting with tenants and residents by Glasgow Housing Association

- 1. Honesty is the best policy**
- 2. Food glorious food**
- 3. There's no universal customer**
- 4. A hi-visibility approach**
- 5. Be open to change**
- 6. Evaluate, evaluate, evaluate**
- 7. Don't ask the question...if you don't want to hear the answer**
- 8. It's not always a numbers game**
- 9. Learn from the Great British Menu**
- 10. Don't muddy the waters**

Tell me and I'll forget; show me
and I may remember; involve
me and I'll understand.”

Chinese proverb

Engagement programme – to be completed

Focus	Target groups	Tools / methods	Timescale
Awareness raising			
Views, ideas gathering			

Engagement programme – to be completed

Focus	Target groups	Tools / methods	Timeline
Feedback on draft vision, objectives			
Feedback on draft general policies			
Feedback on draft site specific policies and proposals			

THE PRINCE'S FOUNDATION
for **BUILDING COMMUNITY:**
TRANSFORMING LIVES through ENGAGING
EDUCATING and EMPOWERING PEOPLE

WWW.PRINCES-FOUNDATION.ORG